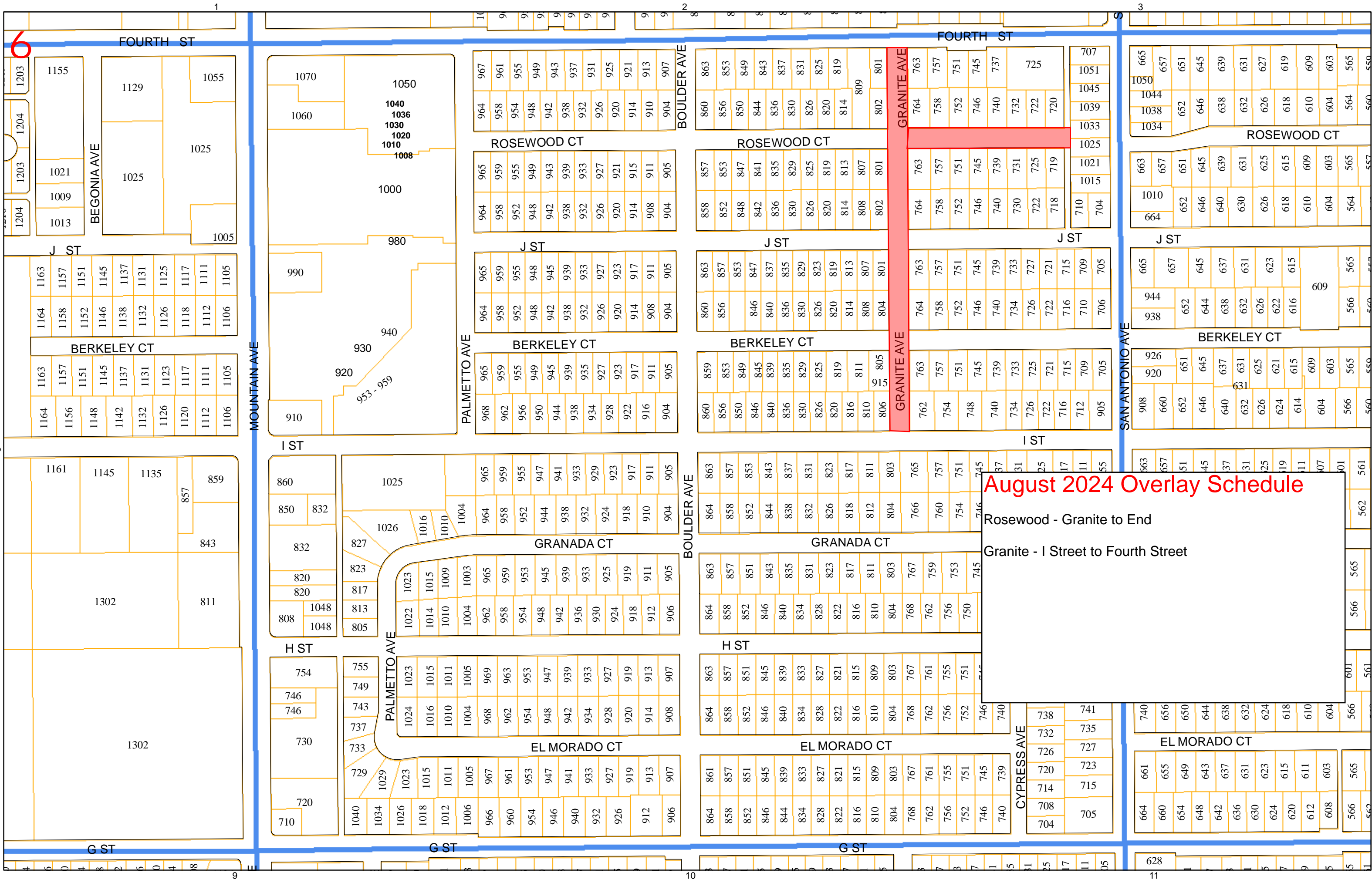


**CITY OF ONTARIO PARKS & STREETS DEPARTMENT**

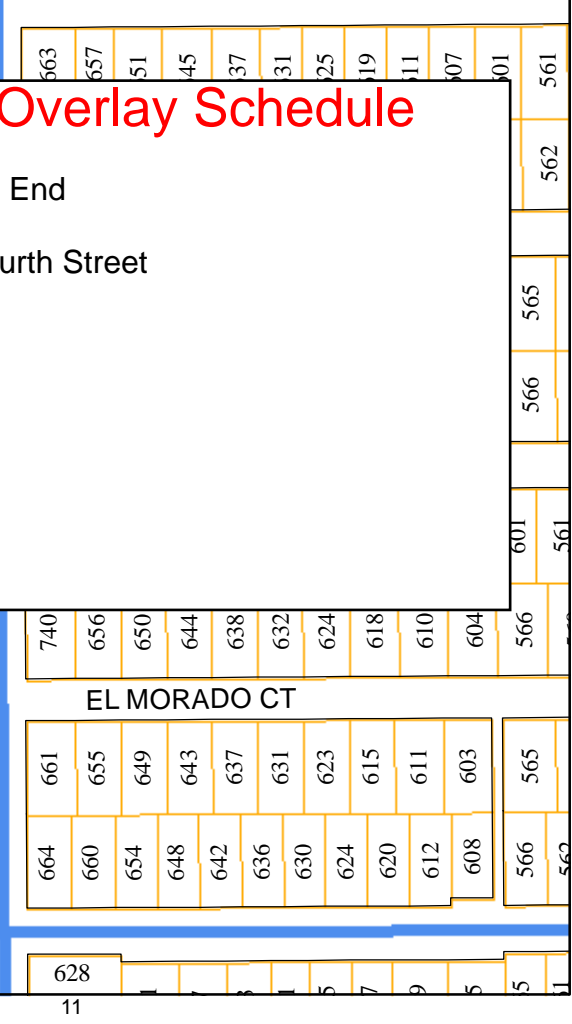
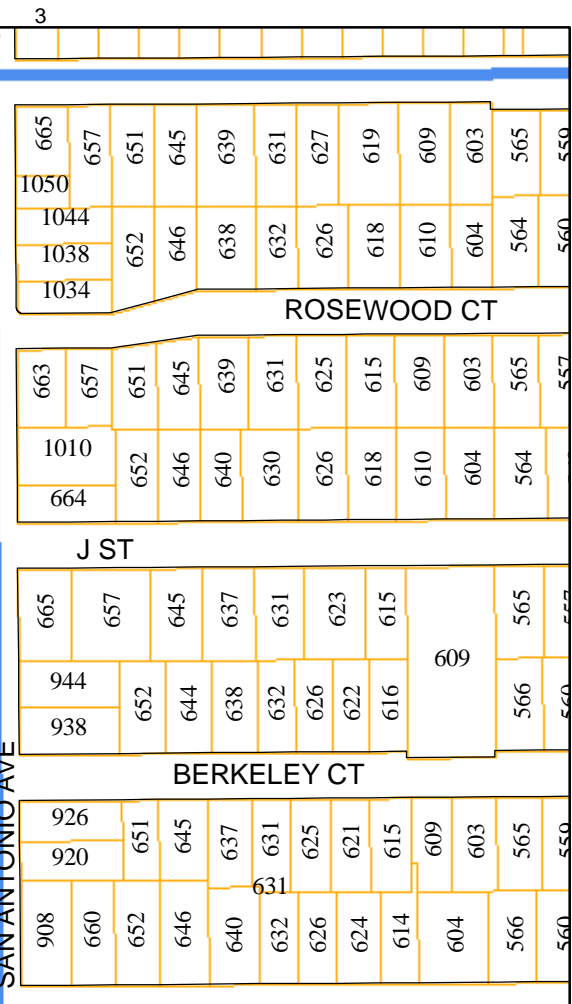
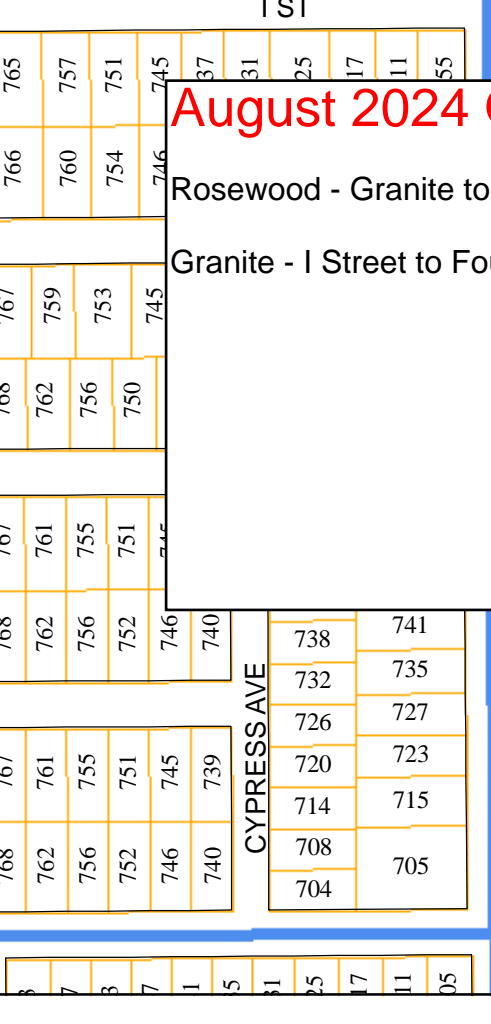
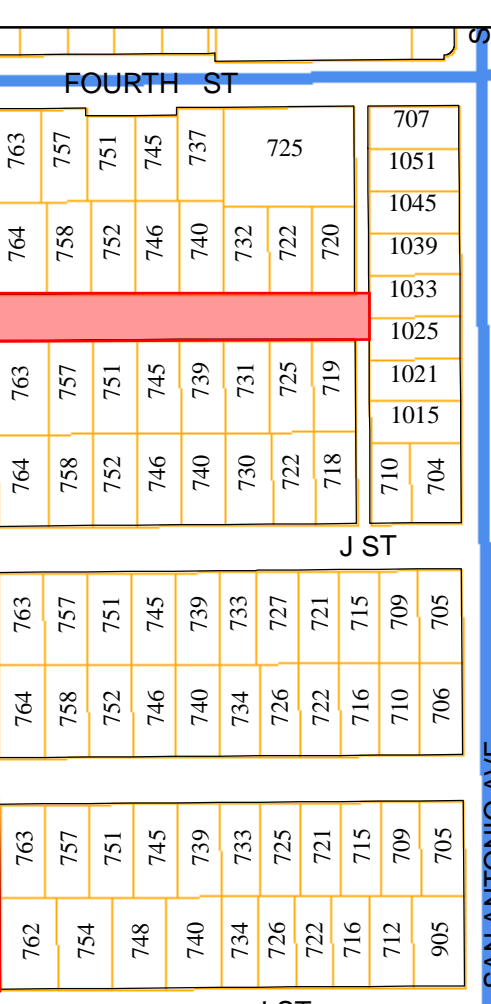
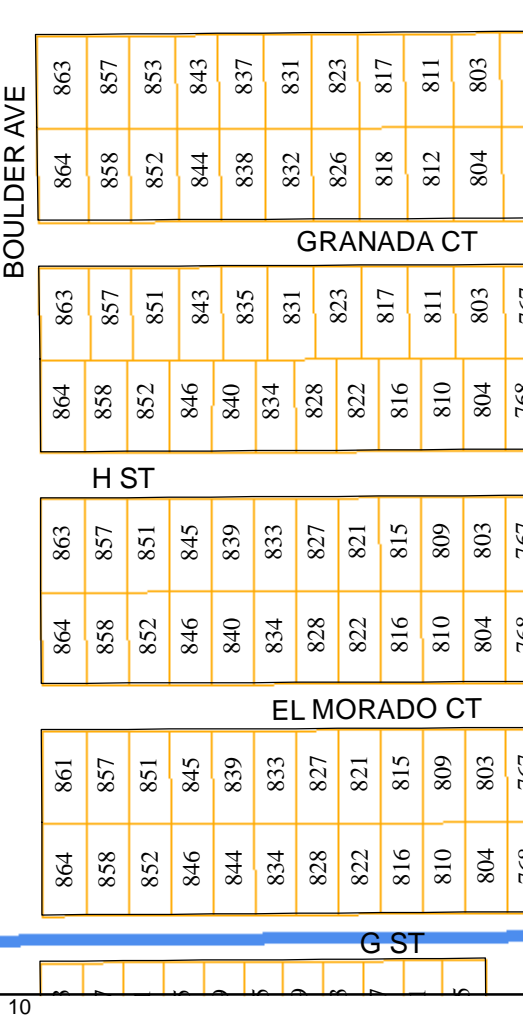
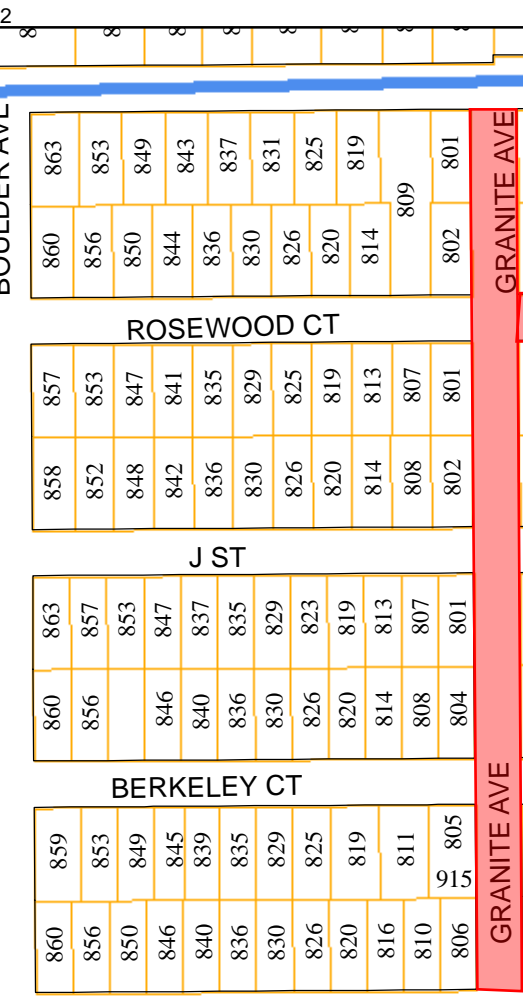
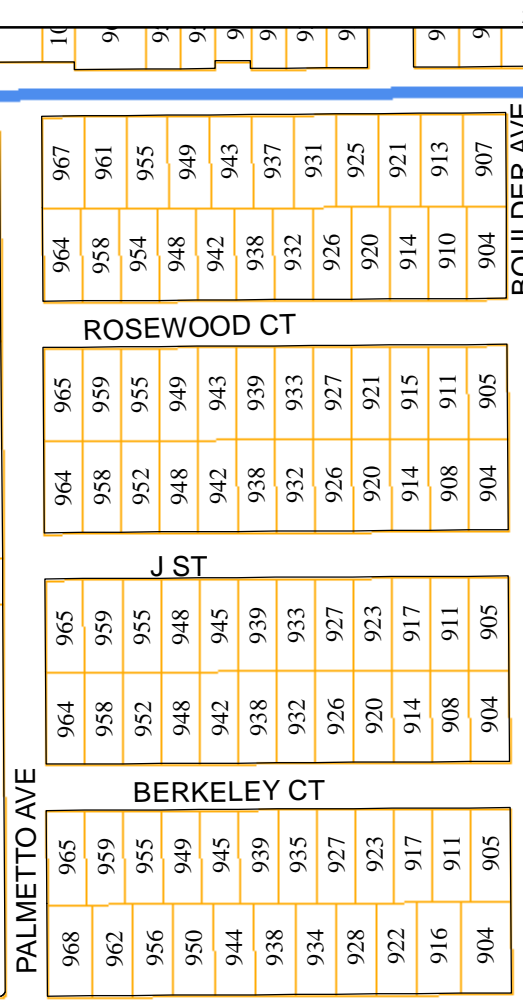
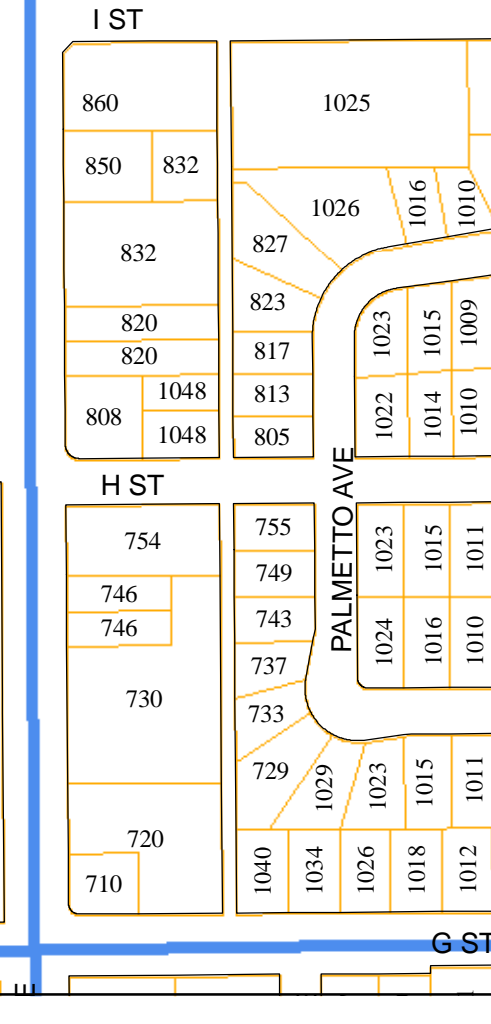
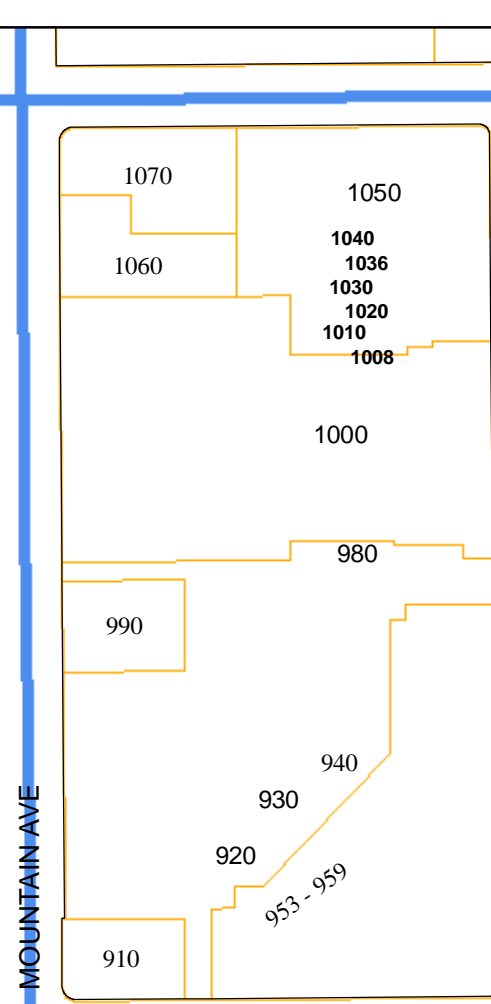
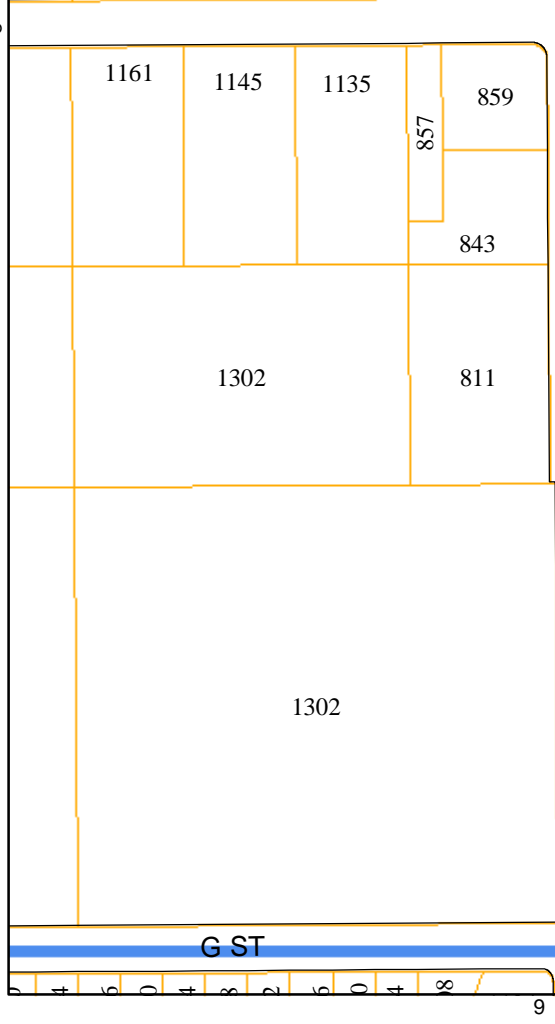
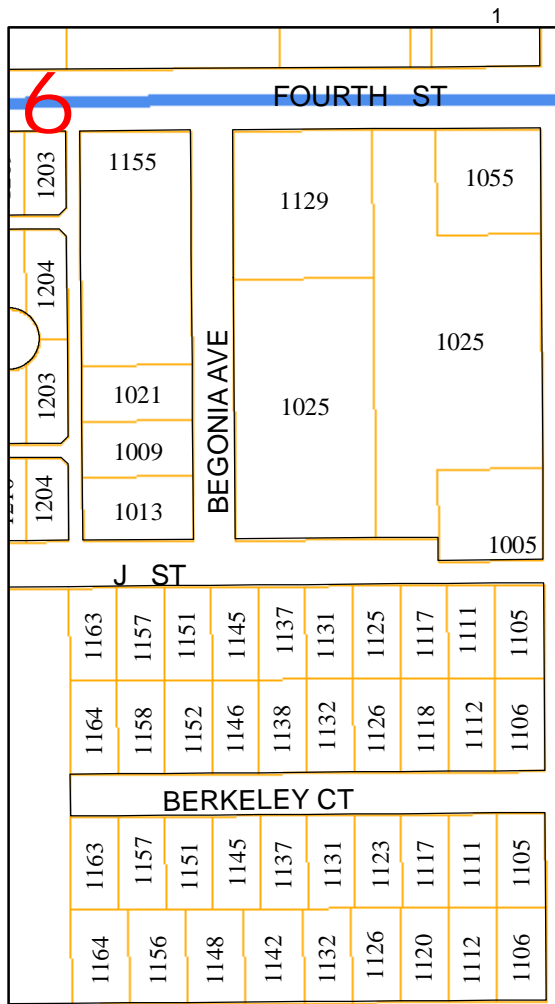
**STREET OVERLAY SCHEDULE**

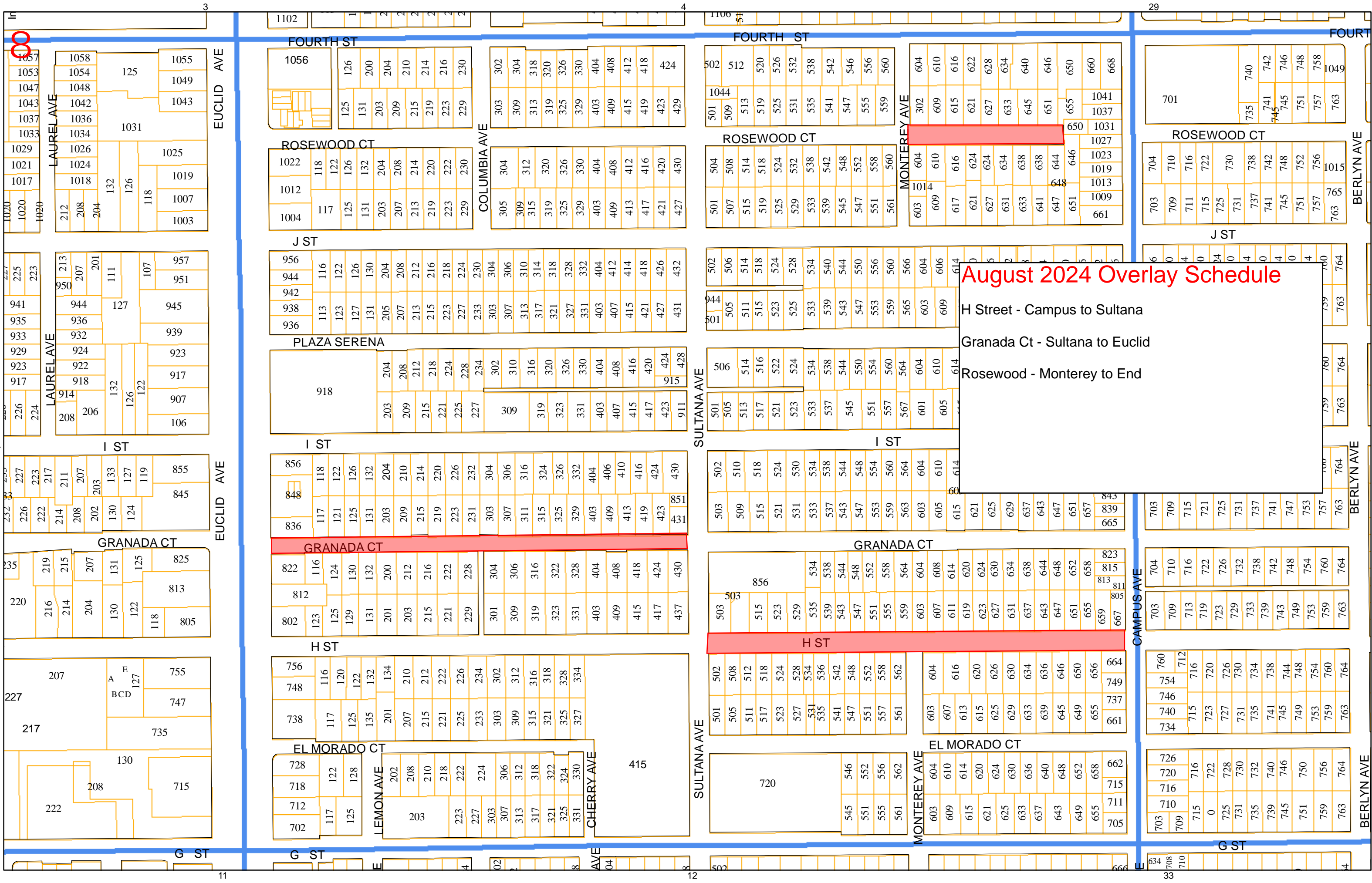
**AUGUST 2024**

<b>Grinding Date</b>	<b>Crack sealing Date</b>	<b>Overlay Date</b>	<b>Location</b>
7/12/2024	7/19/2024	8/6/2024	<b>Rosewood</b> - Granite to End 19,600 Sq. Ft
7/12/2024	7/19/2024	8/6/2024	<b>Granite</b> - I St. To Fourth 46,200 Sq. Ft
7/12/2024	7/19/2024	8/7/2024	<b>H St.</b> - Campus to Sultana 52,910 Sq. Ft
7/12/2024	7/19/2024	8/14/2024	<b>Granada Ct.</b> - Sultana to Euclid 42,900 Sq. Ft
7/12/2024	7/19/2024	8/21/2024	<b>Rosewood</b> - Monterey to End 23,100 Sq. Ft
7/12/2024	7/19/2024	8/27/2024	<b>Tropicana</b> - Magnolia to Phillips 49,400 Sq. Ft
7/12/2024	7/19/2024	8/28/2024	<b>Magnolia</b> - Jacaranda to Phillips 53,200 Sq. Ft



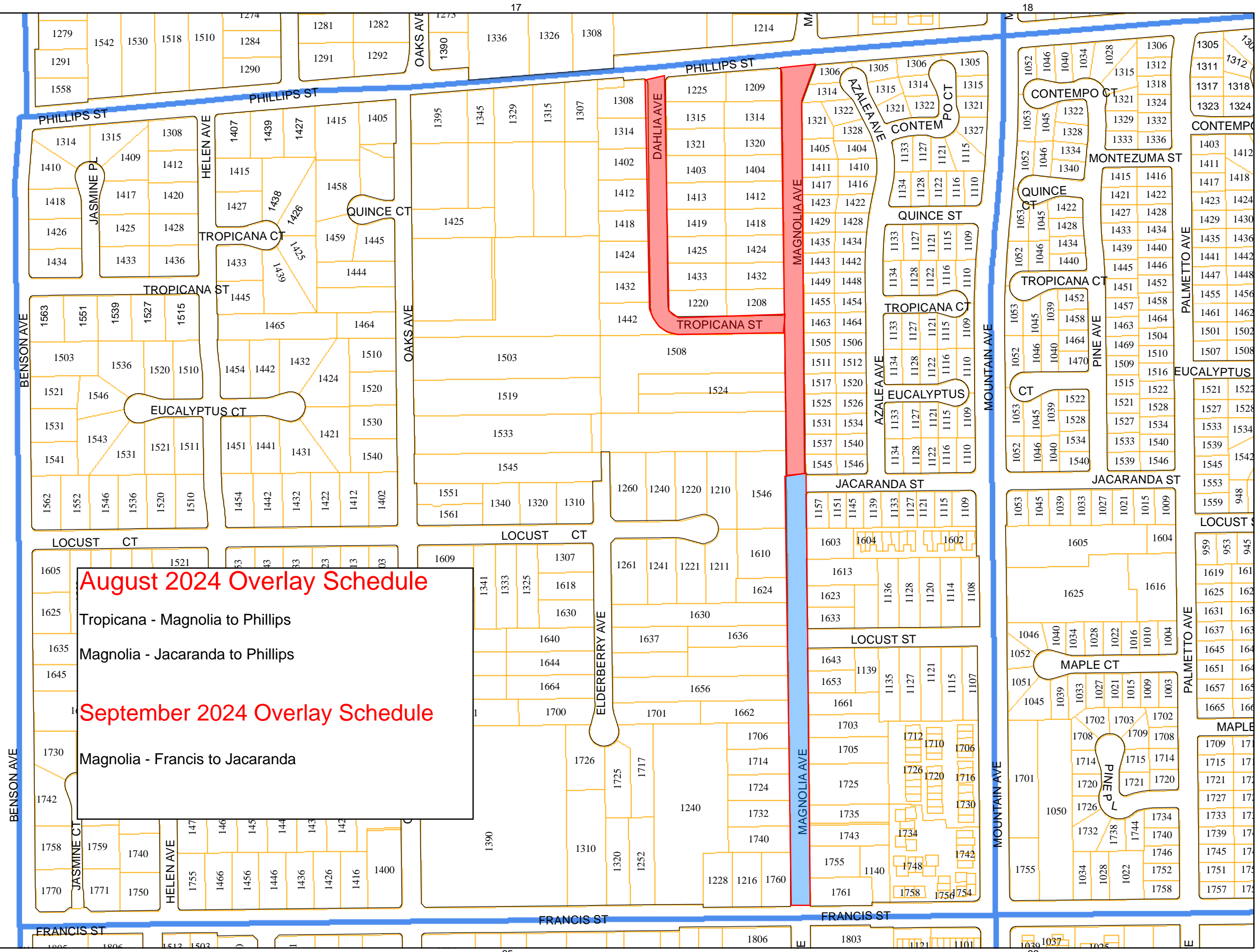
**August 2024 Overlay Schedule**  
 Rosewood - Granite to End  
 Granite - I Street to Fourth Street





## August 2024 Overlay Schedule

- H Street - Campus to Sultana
- Granada Ct - Sultana to Euclid
- Rosewood - Monterey to End



**August 2024 Overlay Schedule**

Tropicana - Magnolia to Phillips

Magnolia - Jacaranda to Phillips

**September 2024 Overlay Schedule**

Magnolia - Francis to Jacaranda